







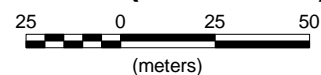


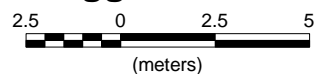
LEGEND

Water : 
Mudline : 
Feature 1 - Upper : 
Feature 1 - Lower : 
Feature 2 - Upper : 
Feature 2 - Lower : 
Feature 4 : 
Feature 5 : 

Scale (horizontal)



Scale (vertical) exaggeration X10



X-AXIS - NAD83 (CSRS)
UTM Zone 8N Northing

Y-AXIS - Orthometric elevation

CH2M HILL LTD.

INTERMEDIATE DAM POND
Bathymetric and Sub-Bottom Survey
Cross section at UTME 580700

Surveyed Jun 11-18, 2016
Faro Mining Complex
NTS: 105k/06

Surveyed by: SS
Map drawn: Jul 27, 2016
NAD83 UTM Zone 8N

AURORA GEOSCIENCES LTD.